FIRM Panel Dates For Printed Panels of Kauai County, HI					
Panel	Effective Date	Panel	Effective Date	Panel	Effective Date
0030E	September 16, 2005	0204F	November 26, 2010	0291E	September 16, 2005
0035E	September 16, 2005	0210F	November 26, 2010	0292F	November 26, 2010
0045E	September 16, 2005	0211E	September 16, 2005	0293F	November 26, 2010
0055E	September 16, 2005	0212F	November 26, 2010	0294F	November 26, 2010
0060E	September 16, 2005	0213E	September 16, 2005	0307E	September 16, 2005
0065E	September 16, 2005	0214F	November 26, 2010	0309E	September 16, 2005
0080E	September 16, 2005	0232F	November 26, 2010	0311E	September 16, 2005
0090E	September 16, 2005	0251F	November 26, 2010	0312E	September 16, 2005
0095F	November 26, 2010	0252F	November 26, 2010	0313F	November 26, 2010
0110F	November 26, 2010	0253F	November 26, 2010	0314F	November 26, 2010
0120F	November 26, 2010	0254F	November 26, 2010	0317F	November 26, 2010
0130F	November 26, 2010	0256F	November 26, 2010	0318F	November 26, 2010
0140F	November 26, 2010	0257E	September 16, 2005	0319F	November 26, 2010
0145E	September 16, 2005	0258F	November 26, 2010	0326F	November 26, 2010
0185E	September 16, 2005	0259F	November 26, 2010	0327F	November 26, 2010
0192E	September 16, 2005	0267F	November 26, 2010	0328F	November 26, 2010
0194E	September 16, 2005	0286F	November 26, 2010	0329F	November 26, 2010
0201E	September 16, 2005	0287F	November 26, 2010	0336F	November 26, 2010
0202E	September 16, 2005	0288F	November 26, 2010	0352F	November 26, 2010
0203E	September 16, 2005	0289F	November 26, 2010	0356F	November 26, 2010

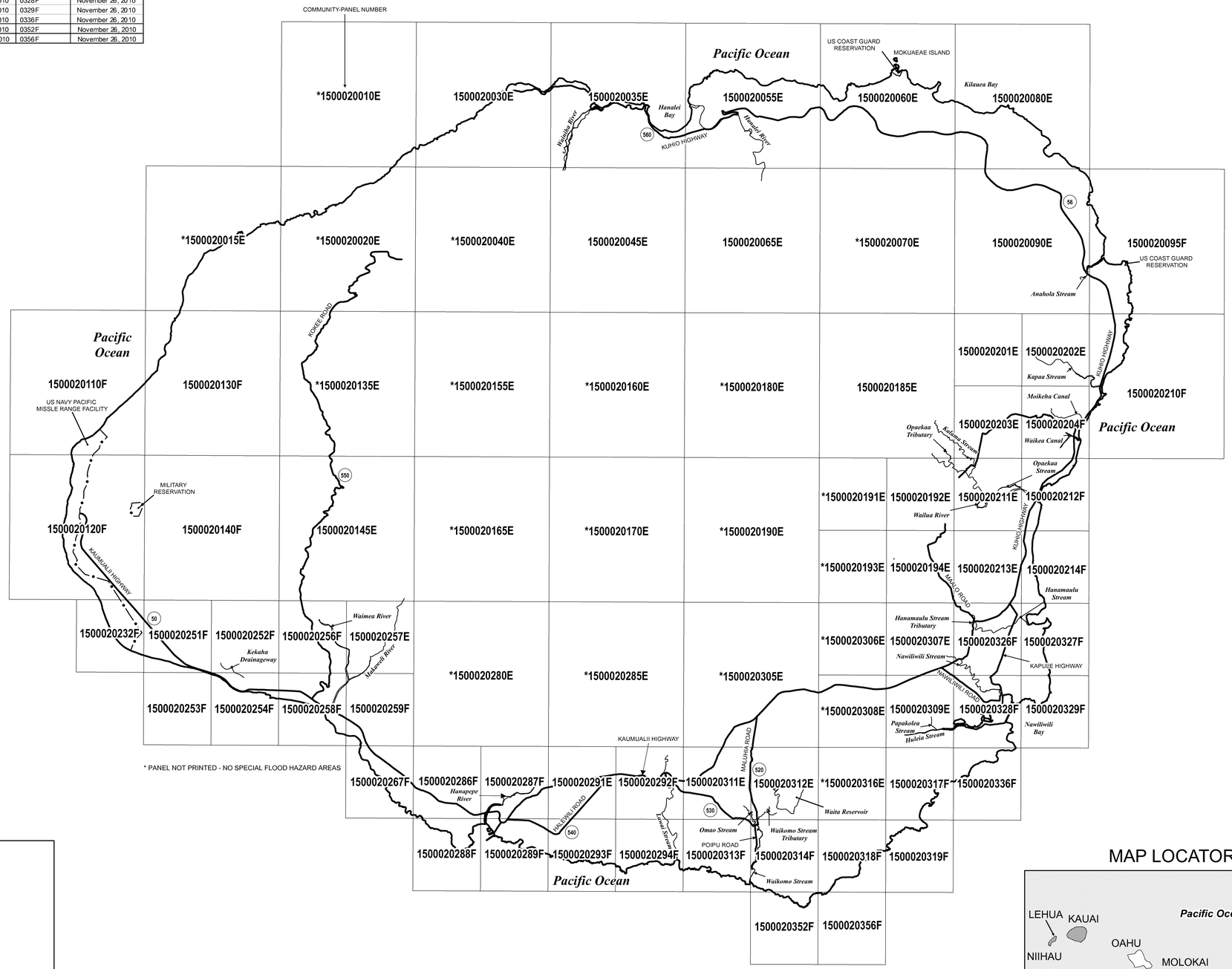

MAP DATES

This FIRM Index displays the map date for each FIRM panel at the time that this Index was printed. Because this Index may not be distributed to unaffected communities in subsequent revisions, users may determine the current map date for each FIRM panel by visiting the FEMA Map Service Center website at http://msc.fema.gov or by calling the Map Service Center at 1-877-336-2627.

Communities annexing land on adjacent FIRM panels must obtain a current copy of the adjacent panel as well as the current FIRM Index. These may be ordered directly from the Map Service Center at the number listed above.

NOTE TO USER

Future revisions to this FIRM Index will only be issued to communities that are located on FIRM panels being revised. This FIRM Index therefore remains valid for FIRM panels dated November 26, 2010 or earlier. Please refer to the "MOST RECENT FIRM PANEL DATE" column in the Listing of Communities table to determine the most recent FIRM index date for each community.

MAP REPOSITORY

(Maps available for reference only, not for distribution.)

KAUAI COUNTY:
Department of Public Works
Engineering Division
3021 Umi Street
Lihue, Hawaii, 96766

NOT TO SCALE

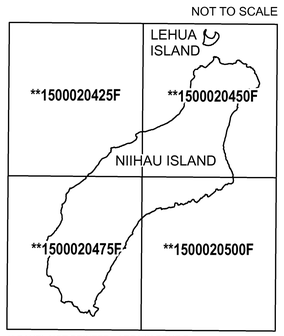

** PANEL NOT PRINTED - AREA IN ZONE D
DUE TO MAP SCALE, KALUA ISLAND IS NOT SHOWN - AREA IN ZONE D

MAP LOCATOR

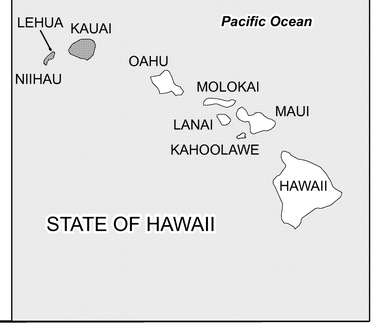

NFIP

NATIONAL FLOOD INSURANCE PROGRAM

MAP INDEX

FIRM
FLOOD INSURANCE RATE MAP

KAUAI COUNTY, HAWAII

MAP INDEX

PANELS PRINTED: 30, 35, 45, 55, 60, 65, 80 90, 95, 110, 120, 130, 140, 145, 185, 192, 194, 201, 202 203, 204, 210, 211, 212, 213, 214, 232, 251, 252, 253 254, 256, 257, 258, 259, 267, 286, 287, 288, 289, 291 292, 293, 294, 307, 309, 311, 312, 313, 314, 317, 318 319, 326, 327, 328, 329, 336, 352, 356

MAP NUMBER
150002IND0C

MAP REVISED
NOVEMBER 26, 2010

Federal Emergency Management Agency